

# Soomaa viis aastaaega

Aivar Ruukel  
11.11.2022











Photo: Kristjan Lust





A map of the Baltic Sea region. The landmasses are colored in shades of green, with the island of Gotland highlighted in a darker green. The sea is white. Two airport codes are marked: 'TLL' with an airplane icon in a blue circle above the Finnish coast, and 'RIX' with an airplane icon in a blue circle below the Estonian coast.

TLL

RIX





























































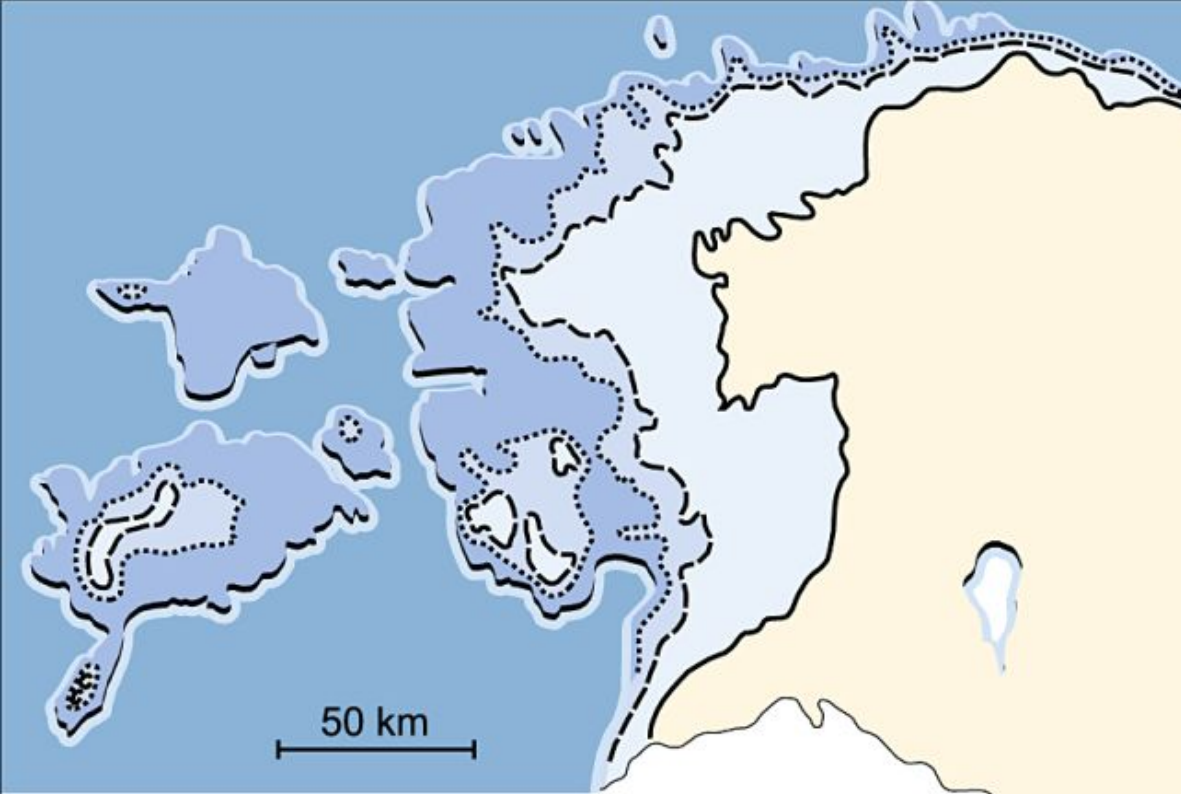
Rusunaralpe A











- Balti jääpaisjärve rannajoon
- - - Antsülusjärve rannajoon
- ..... Litoriinamere rannajoon
- Balti jääpaisjärve taandumisel vabanenud maismaa
- Antsülusjärve taandumisel vabanenud maismaa
- Litoriinamere taandumisel vabanenud maismaa
- Läänemeri

### Baltischer Eisstausee

12.000 - 10.000 vor heute  
(10.000 - 8.000 v. Chr.)

- Land
- See (Süßwasser)
- Eis
- Meer (Salzwasser)
- heutige Küstenlinie
- heutige Grenze

- Os = Oslo
- St = Stockholm
- Ko = Kopenhagen
- He = Helsinki
- SP = Sankt Petersburg
- Ta = Tallinn
- Ri = Riga
- Wi = Vilnius
- HH = Hamburg











Photo: Karl Adami

















































































































# Fifth season of Soomaa

Photo: Mati Kose






















Foto: Toomas Tuul










Jaan Rahumaa



Jüri Lökk



1996 - 2000





2021. aastal kanti Soomaa ühepuulootsiku  
ehitamine ja kasutamine  
UNESCO vaimse kultuuripärandi nimistusse



United Nations  
Educational, Scientific and  
Cultural Organization



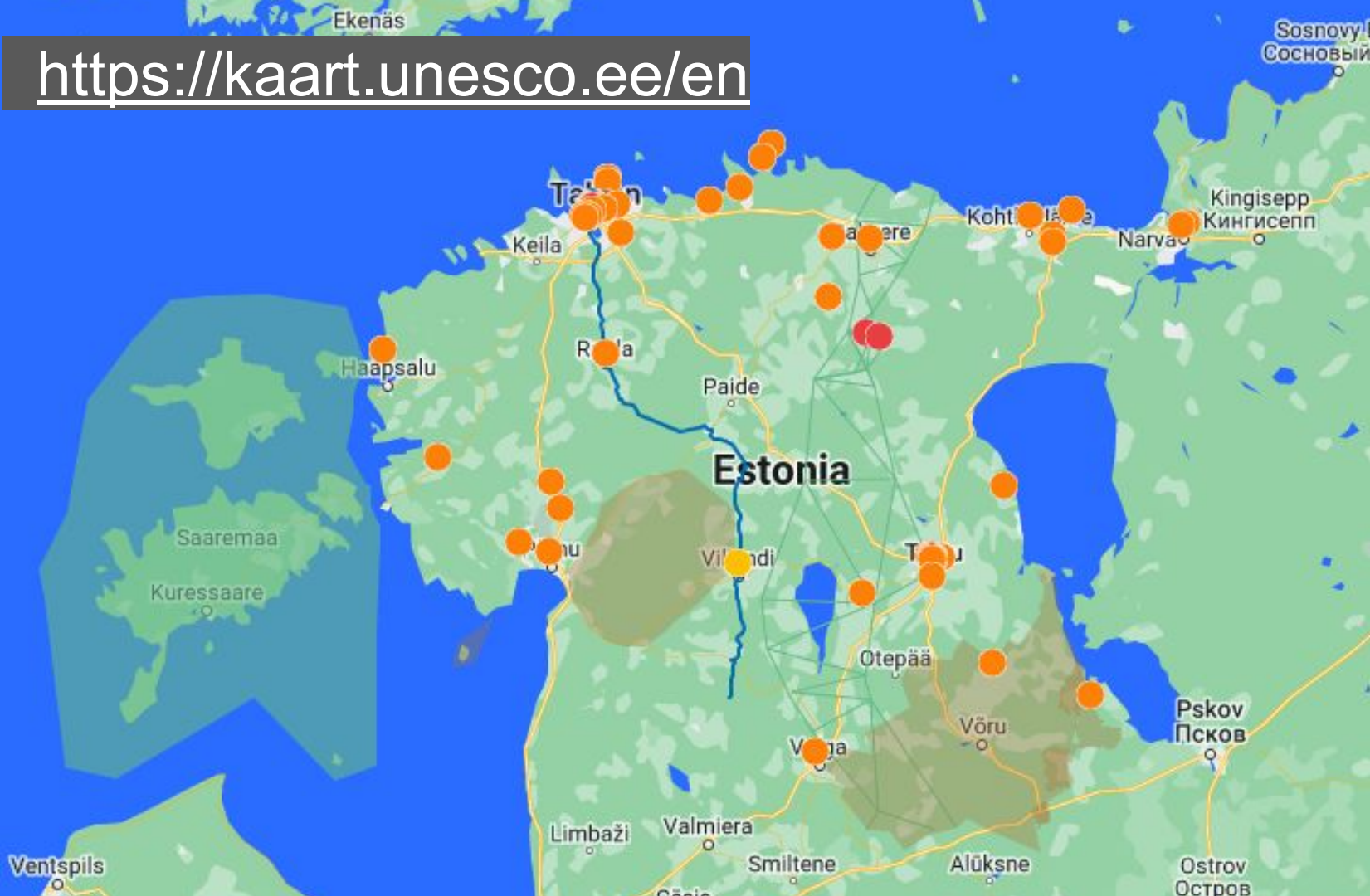
Intangible  
Cultural  
Heritage







<https://kaart.unesco.ee/en>







Холомйку  
23. IV. 22.























































































Tänan kuulamast!

